

LOAN COPY

1567.

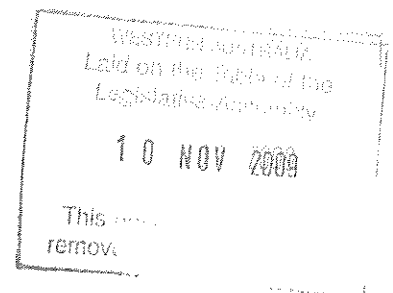
CONSERVATION AND LAND MANAGEMENT ACT 1984

**PROPOSAL FOR THE PARTIAL REVOCATION OF  
STATE FOREST NOS. 22 AND 38**

L Aid on the Table of the Legislative Assembly

BY

THE MINISTER FOR WATER; MENTAL HEALTH



WESTERN AUSTRALIA

THE CONSERVATION AND LAND MANAGEMENT ACT 1984

PROPOSAL FOR THE PARTIAL REVOCATION OF

STATE FOREST NOS. 22 AND 38

By His Excellency Doctor Kenneth Comninos Michael, Companion of the Order of Australia,  
Governor of the State of Western Australia

WHEREAS by Orders in Council published in the Government Gazette areas of Crown land were dedicated as State forest to be known as State Forest Nos. 22 and 38.

AND WHEREAS it is now desirable to revoke in part the dedication of those State forests.

I do, therefore, with the advice and consent of the Executive Council, propose to the Parliament of Western Australia that the dedication of Crown land as State Forest Nos. 22 and 38 be revoked in part by excising the areas described in the Schedule to this proposal.

SCHEDULE

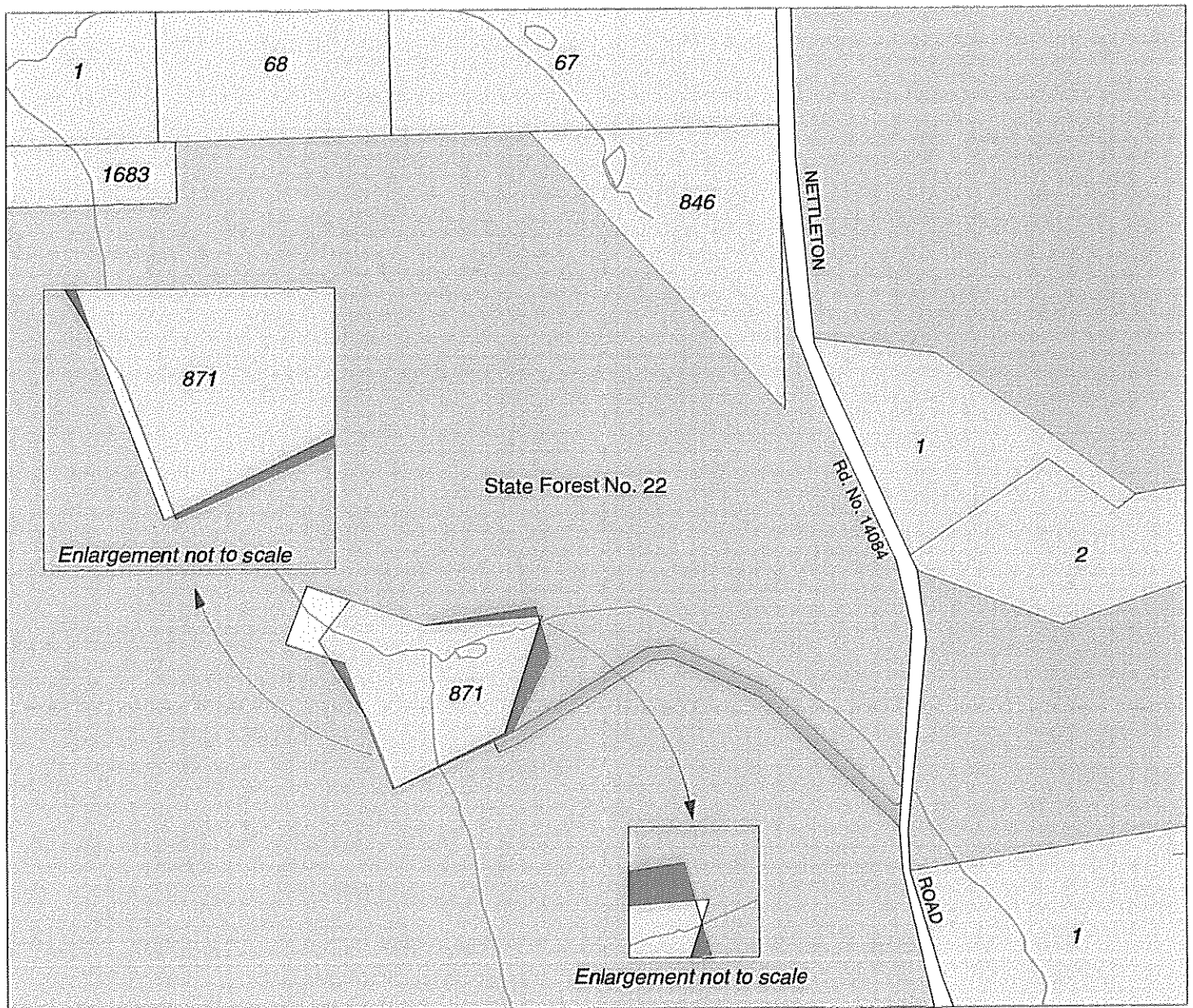
AREA NO.	STATE FOREST NO.	DESCRIPTION
1	22	An area of about 0.65 hectares situated approximately six kilometres south east of Byford and comprising Lot 10 (three severances) on Deposited Plan 43239.  On Landgate plan: Jarrahdale NW (2133-III NW)
2	38	An area of about 1.6 hectares situated approximately 20 kilometres east of Pemberton and comprising part of Nelson Location 11765 at the junction of Wheatley Coast Road and Karri Lane and Lot 12037 on Deposited Plan 134592.  Subject to survey.  On Landgate plans: Deeside SW (2129-II SW) and Pemberton SE 2129-III SE

Given under my hand

This

9th day of October 2007

  
GOVERNOR



## PROPOSED LAND EXCHANGE

### LEGEND

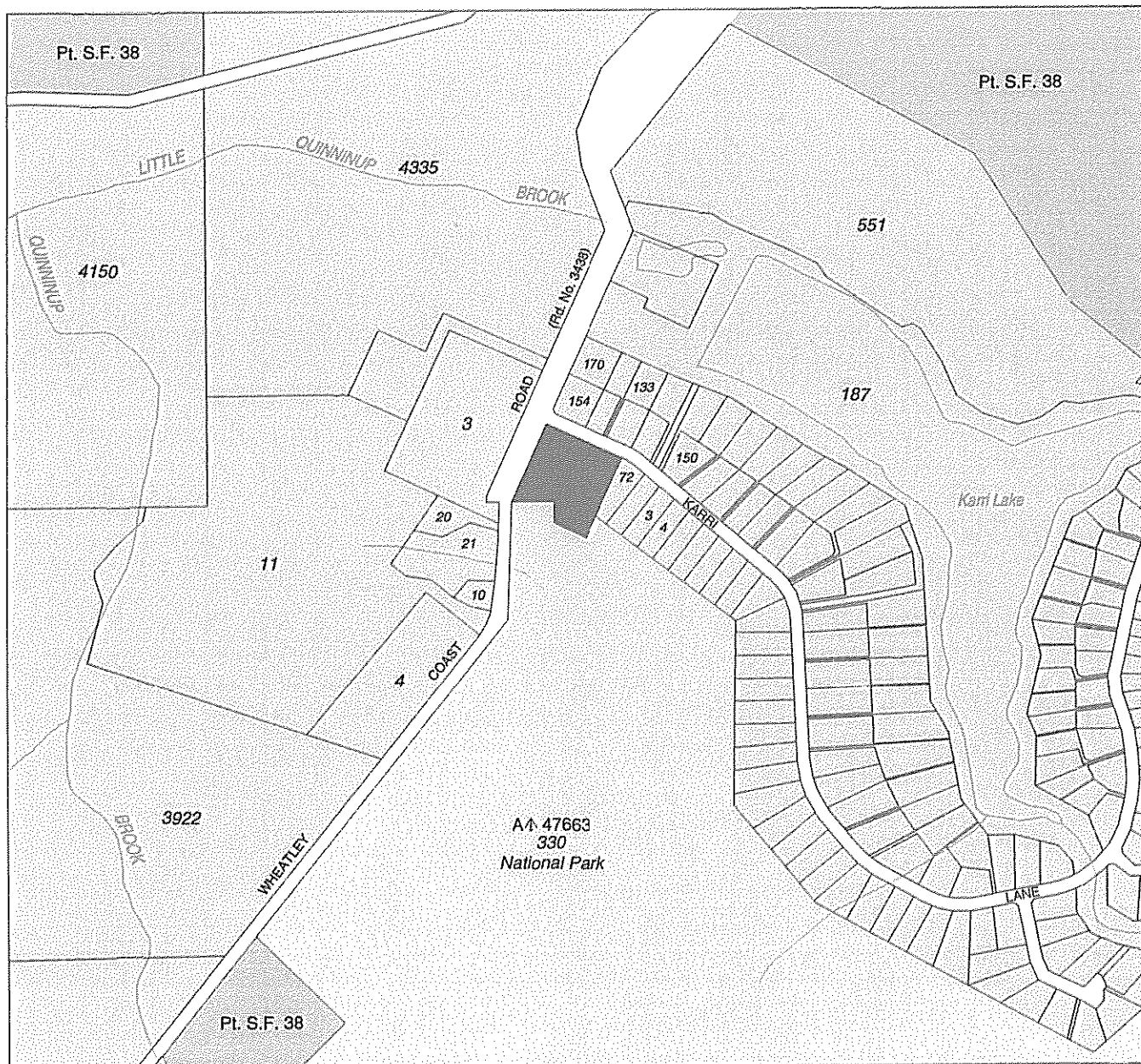
1. Area to be excised from State Forest No. 22
2. Area to be transferred to State by way of exchange and included into State forest
3. State forest adjoining land subject to excision/exchange
4. Freehold land adjoining land subject to excision/exchange
5. Proposed road

Red  
Yellow  
Blue  
Green  
Orange

SCALE 1 : 10 000

On Landgate plan: Jarrahdale N.W. (2133-III NW)  
On Department of Environment & Conservation plan: 2133-II & III

AREA NO. 1



# PROPOSED EXCISION FROM STATE FOREST No. 38

## LEGEND

1. Area subject to excision from State Forest No. 38
2. Freehold land adjoining area subject to excision
3. Crown reserve adjoining area subject to excision
4. State Forest

Red  
Green  
Pink  
Blue

SCALE 1 : 10 000

On Landgate plan: Deeside S.W. (2129-II SW) and Pemberton S.E. (2129-III SE)  
On Department of Environment & Conservation plan: 2129-II & III

AREA NO. 2